

Centre Number	Candidate Number	Name
---------------	------------------	------

UNIVERSITY OF CAMBRIDGE INTERNATIONAL EXAMINATIONS  
International General Certificate of Secondary Education

**GEOGRAPHY**

**0460/01**

Paper 1

May/June 2004

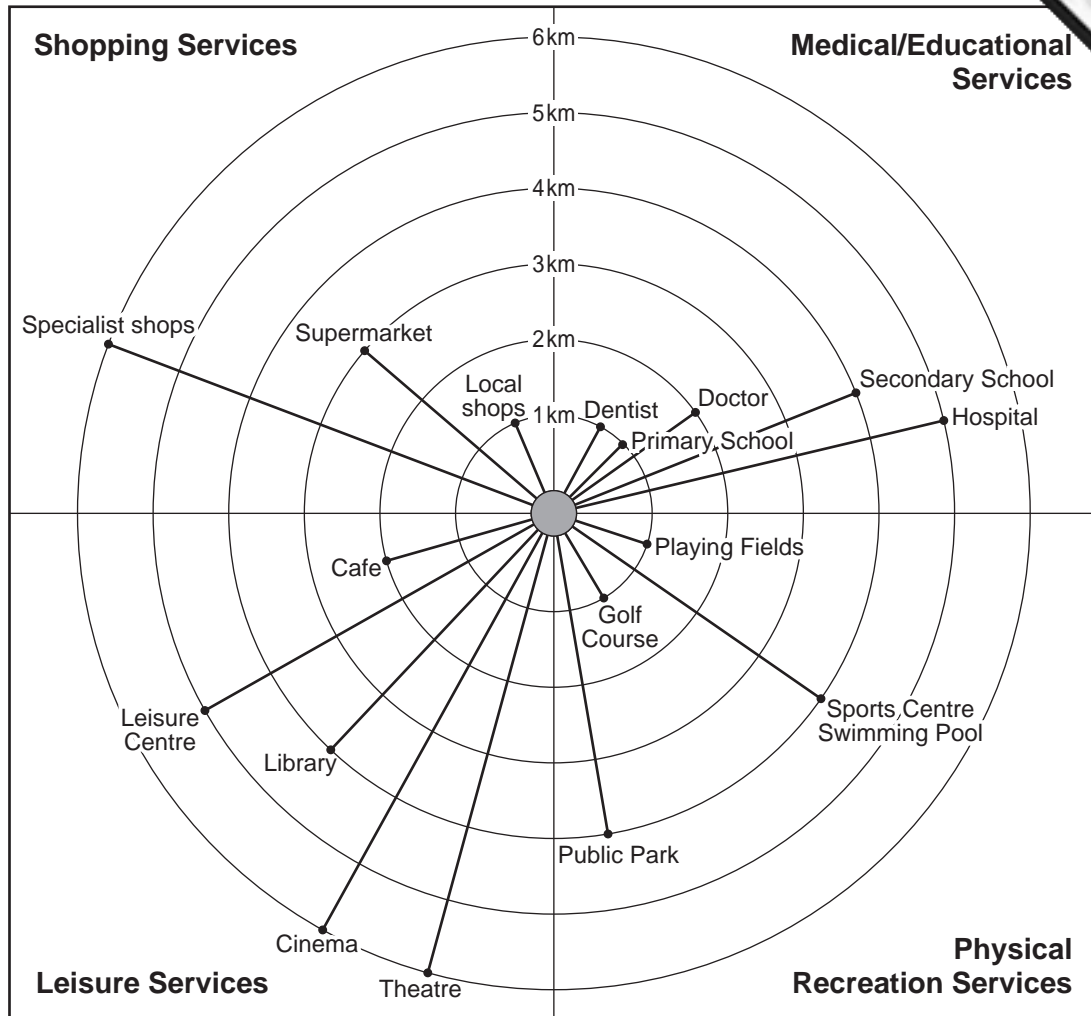
INSERT

**1 hour 45 minutes**

**READ THESE INSTRUCTIONS FIRST**

This insert contains Fig. 3, Fig. 4A and Fig. 4B for Question 2 and Fig. 6 for Question 3.

If you answer Question 2 and/or Question 3, write your Centre number, candidate number and name in the spaces provided and attach this insert to your answer paper/answer booklet.



Key: ● residential area

**Note:** The centre of the graph is the centre of the residential area and **not** the centre of the town. For example people in the residential area travel 3km to visit a supermarket.

**Fig. 3 for Question 2**

## Section Across A City

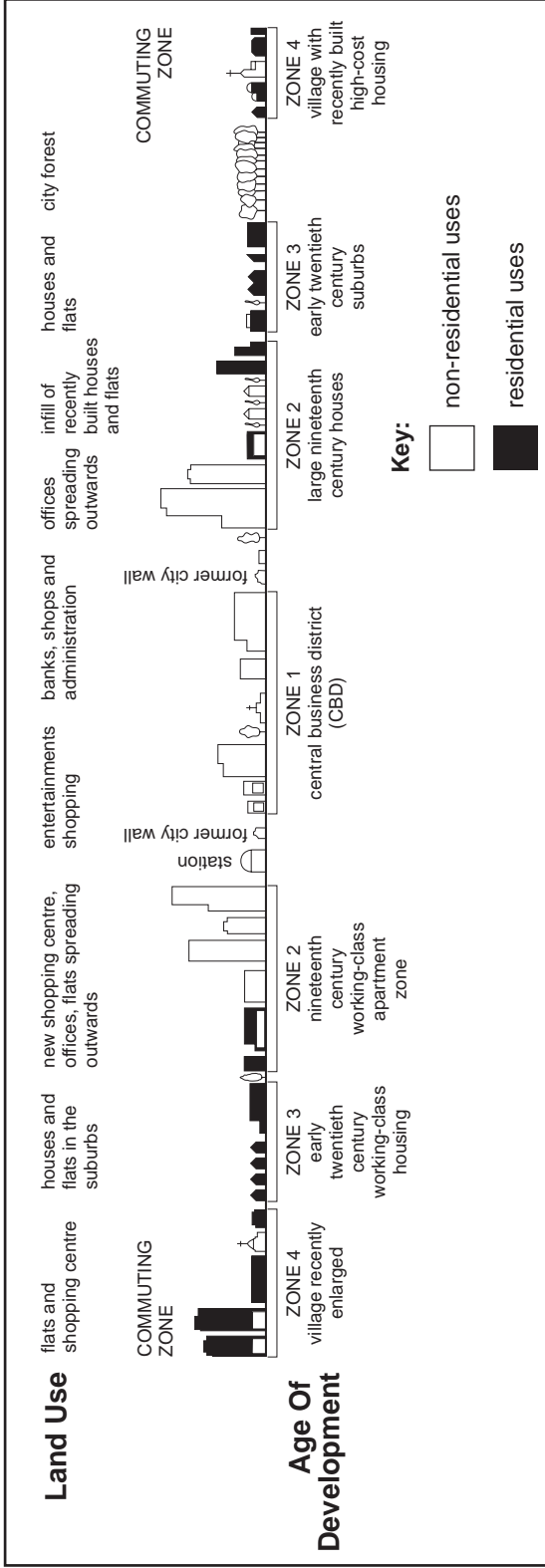


Fig. 4A

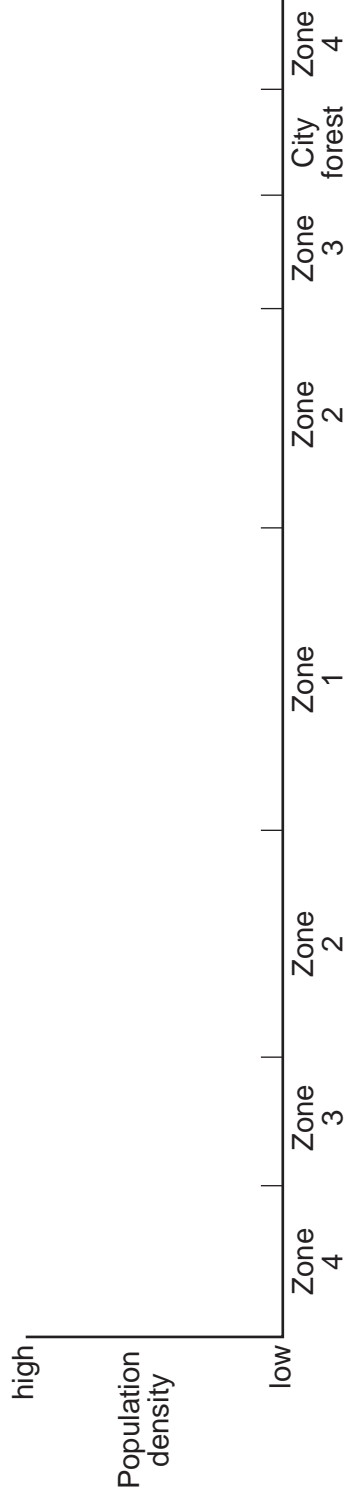
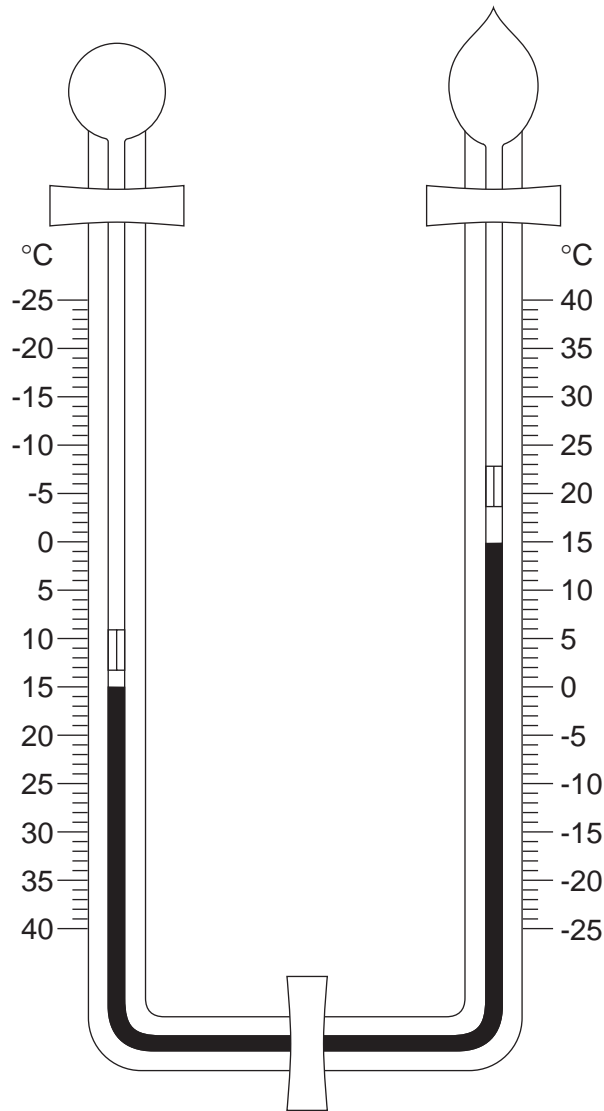


Fig. 4B

Both for Question 2



**Fig. 6 for Question 3**